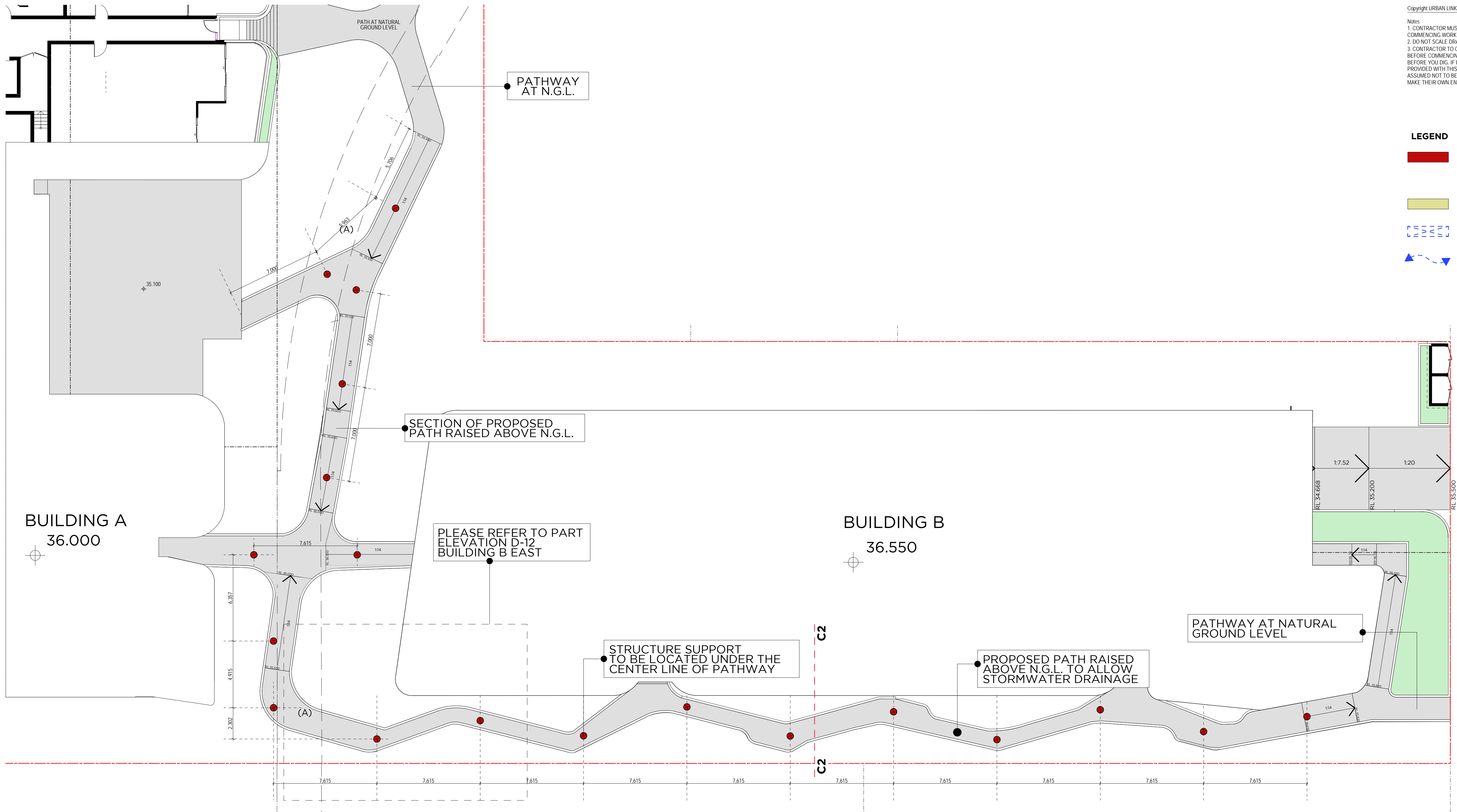


Notes:  
1. CONTRACTOR MUST VERIFY ALL DIMENSIONS ON SITE BEFORE COMMENCING WORK OR PREPARING SHOP DRAWINGS.  
2. DO NOT SCALE DRAWINGS.  
3. CONTRACTOR TO CHECK UNDERGROUND SERVICES BEFORE COMMENCING WORKS BY CONTACTING DIAL BEFORE YOU DIG. IF DIAL BEFORE YOU DIG INFORMATION IS PROVIDED WITH THIS DOCUMENTATION IT SHALL BE ASSUMED NOT TO BE CURRENT AND CONTRACTOR SHALL MAKE THEIR OWN ENQUIRES.

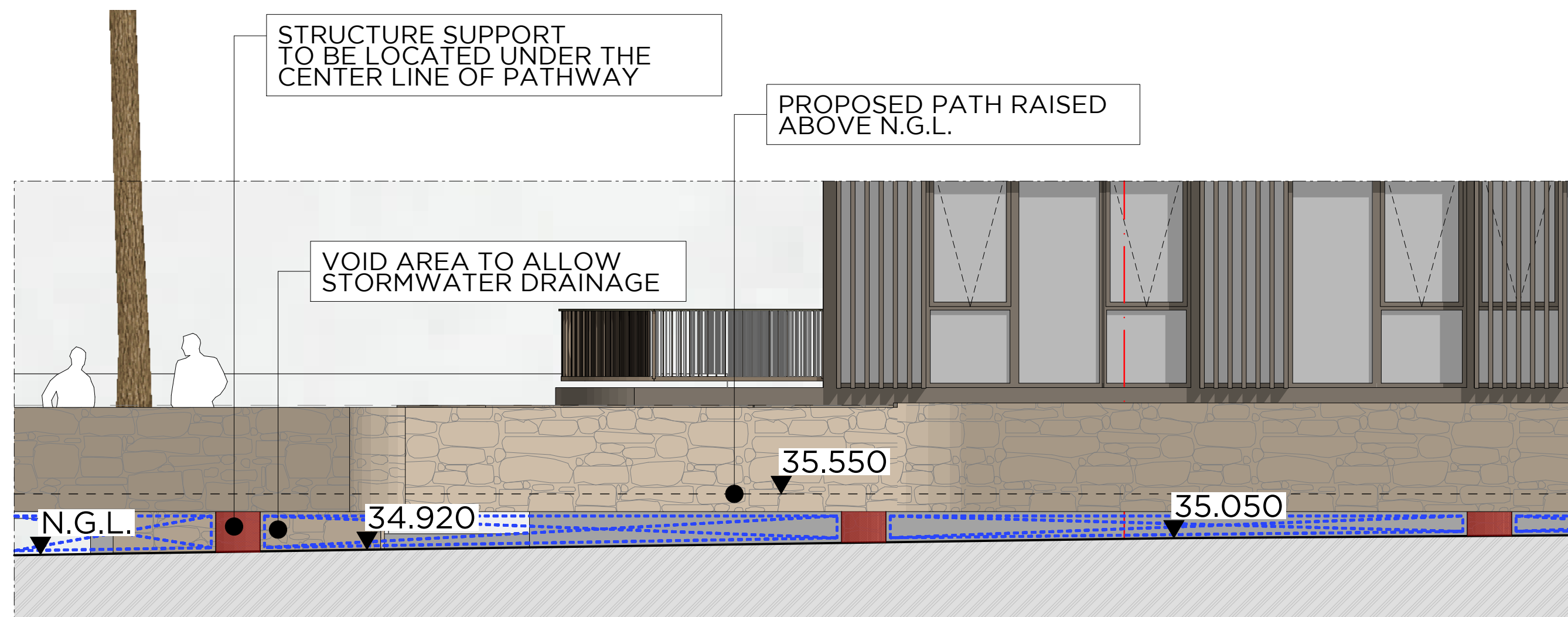


LEGEND

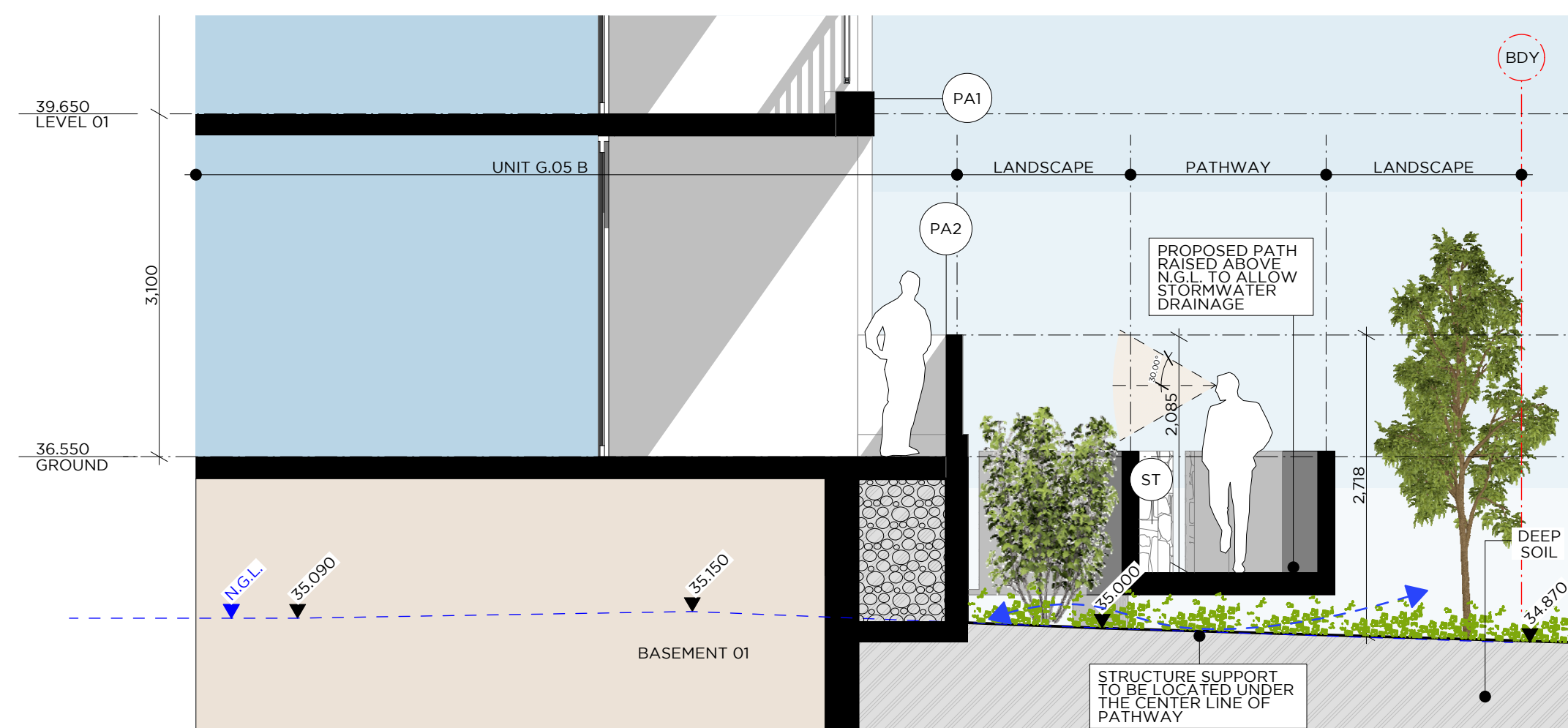
- STRUCTURE AS PER STRUCTURAL ENGINEER'S DETAIL AND DESIGN
- SECTION OF RAISED PATH WHICH ALLOWS STORMWATER TO FLOW UNDERNEATH
- VOID TO ALLOW STORMWATER TO FLOW UNDERNEATH
- WATER FLOW



PEDESTRIAN PATHWAY STRUCTURE  
SCALE 1:150



D-12 - BUILDING B EAST  
SCALE 1:50



C2 - RAISED PATH DETAIL  
SCALE 1:50

A DEVELOPMENT APPLICATION 090222\_ZB  
Rev Description Date App'd  
Project

RESIDENTIAL FLAT BUILDING  
96-98 LETHBRIDGE ST & 42-46 EVAN ST  
PENRITH NSW 2750 AUSTRALIA

**URBAN LINK**  
Business Address:  
Level 10, 11-15 Deane Street, Burwood NSW 2134  
Postal Address: PO BOX 2223 Burwood North NSW 2134  
Phone Number: +61 29745 2014

Nominated Architects:  
Ziad Boumelhem Reg no 8008  
Youssef El Khawaja Reg no 8933

Drawing Title  
**COMPLIANCE**  
**PATH STRUCTURE**  
Checked/Approved

####  
Scale  
1:150, 1:50  
@60 Sheet Size

Project Number Drawing Number Revision  
**19107 DA-1417 A**  
Status  
**DEVELOPMENT APPLICATION**